







2012-13 ELEMENTARY SCHOOL BOUNDARIES

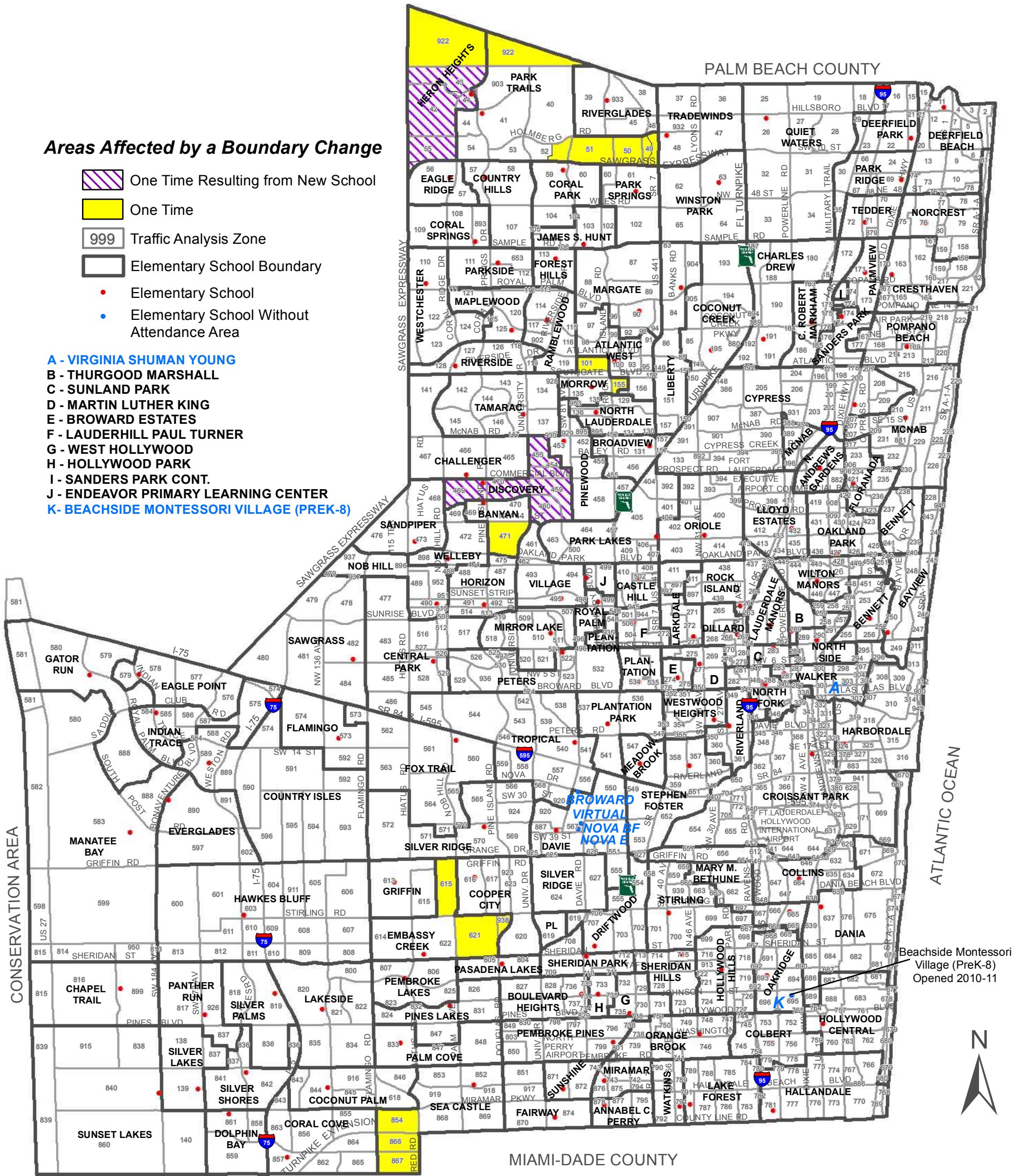
Areas Affected by Boundary Changes from 2009-10 to 2012-13

Consideration is given to avoid changing a school's boundary more than once during a four year period unless it is otherwise impossible to meet class size and concurrency mandates.

Areas Affected by a Boundary Change

-  One Time Resulting from New School
-  One Time
-  Traffic Analysis Zone
-  Elementary School Boundary
-  Elementary School
-  Elementary School Without Attendance Area

- A - VIRGINIA SHUMAN YOUNG
- B - THURGOOD MARSHALL
- C - SUNLAND PARK
- D - MARTIN LUTHER KING
- E - BROWARD ESTATES
- F - LAUDERHILL PAUL TURNER
- G - WEST HOLLYWOOD
- H - HOLLYWOOD PARK
- I - SANDERS PARK CONT.
- J - ENDEAVOR PRIMARY LEARNING CENTER
- K - BEACHSIDE MONTESSORI VILLAGE (PREK-8)



Beachside Montessori Village (PreK-8) Opened 2010-11

Updated March 2013

www.browardschools.com

Demographics & Student Assignments Department

754.321.2480

THIS MAP IS FOR CONCEPTUAL PURPOSES ONLY AND SHOULD NOT BE USED FOR LEGAL BOUNDARY DETERMINATIONS



BROWARD COUNTY PUBLIC SCHOOLS

Areas Affected by Boundary Change from 2009-10 to 2012-13

Elementary School Change										
TAZ	2009-2010		2010-2011		2011-2012		2012-2013		Change Total	New School Change Total
	Change	New School	Change	New School	Change	New School	Change	New School		
42	0	1	0	0	0	0	0	0	0	1
43	0	1	0	0	0	0	0	0	0	1
44	0	1	0	0	0	0	0	0	0	1
49	1	0	0	0	0	0	0	0	1	0
50	1	0	0	0	0	0	0	0	1	0
51	1	0	0	0	0	0	0	0	1	0
52	1	0	0	0	0	0	0	0	1	0
55	0	1	0	0	0	0	0	0	0	1
56	0	1	0	0	0	0	0	0	0	1
101	1	0	0	0	0	0	0	0	1	0
155	1	0	0	0	0	0	0	0	1	0
453	0	1	0	0	0	0	0	0	0	1
454	0	1	0	0	0	0	0	0	0	1
459	0	1	0	0	0	0	0	0	0	1
460	0	1	0	0	0	0	0	0	0	1
469	0	1	0	0	0	0	0	0	0	1
470	0	1	0	0	0	0	0	0	0	1
471	1	0	0	0	0	0	0	0	1	0
615	1	0	0	0	0	0	0	0	1	0
621	1	0	0	0	0	0	0	0	1	0
854	1	0	0	0	0	0	0	0	1	0
866	1	0	0	0	0	0	0	0	1	0
867	1	0	0	0	0	0	0	0	1	0
922	0	0	1	0	0	0	0	0	1	0